



Enjoy Your PowerPoint World Map!

License to Use, Show and Share within Personal and Professional environment. Do not sell without prior consent of the owners at d4p.nl

Conditions

PowerPoint-World-Map-with-Full-Instruction.pptx is a set of slides in a PowerPoint file. This application consists of a world map in which any* country in this World Map is drawn as an editable object, or group of objects (with belonging islands etc.) that can be selected by country name in PowerPoint. The PowerPoint World Map is built to use with Office / PowerPoint vs 2010 and up.

The PowerPointWorldMap.pptx is updated when necessary, according to the interpretation of the creators and buyer understands that payment is due for one version only.

User has taken notice that the PowerPointWorldMap.pptx is built for use on Windows PC/ Laptop and Apple computer/ MacBook, as on portable devices such as smart phones, iPads or tablets, full PowerPoint World Map functionality cannot always be guaranteed due to the nature of app limitations compare to Desktop Office software. For proper use any (app) version of the PowerPoint (MS Office) software is required.

User will not distribute the PowerPoint World Map beyond personal/ professional environment at home or the working location.

Take advantage of the PowerPoint World Map, but do not trade, lend or sell the PowerPoint World Map in any form, to third parties.

User understands and respects that the PPTX-application PowerPoint World Map is registered at File-Reg.com and will respect these conditions.

Disclaimer

*Any country is meant as countries generally accepted by the United Nations as legal and / or autonomic entities at nay moment the PowerPoint World Map is presented on the www.powerpointworldmap.com website. The creators of PowerPoint World Map are making all efforts to represent the legal / economic temporarily reality of a complex and continuously developing world. As de definition of this temporarily reality is arbitrary and for some entities for certain, object of permanent discussion, the creators cannot accept any responsibility whatsoever of effects resulting from the use of the PowerPoint World Map.

It really is that easy!



The PowerPoint World Map,
on slides 6 to 9,

is a collection of vector drawings of countries (including the USA States and China Provinces) that can be selected by name through the standard MS PowerPoint *Selection Pane* and than be given any color or fill effect.

List of Names in the PPT World Map is on **11-12**.

To learn how to use, view the following slides.

It really is that easy!

Selection instruction on slides 3 and 4

Apple/Mac PP 2016-up, upgrade v15.18, see slide 5

File Home Draw Design Transitions Animations Slide Show Record Review View Developer Help

Cut Copy Paste Format Painter Clipboard

Layout Reset Section Slides

Font Paragraph

Drawing

Find Replace Select Select All Select Objects Selection Pane...

Add-ins Designer

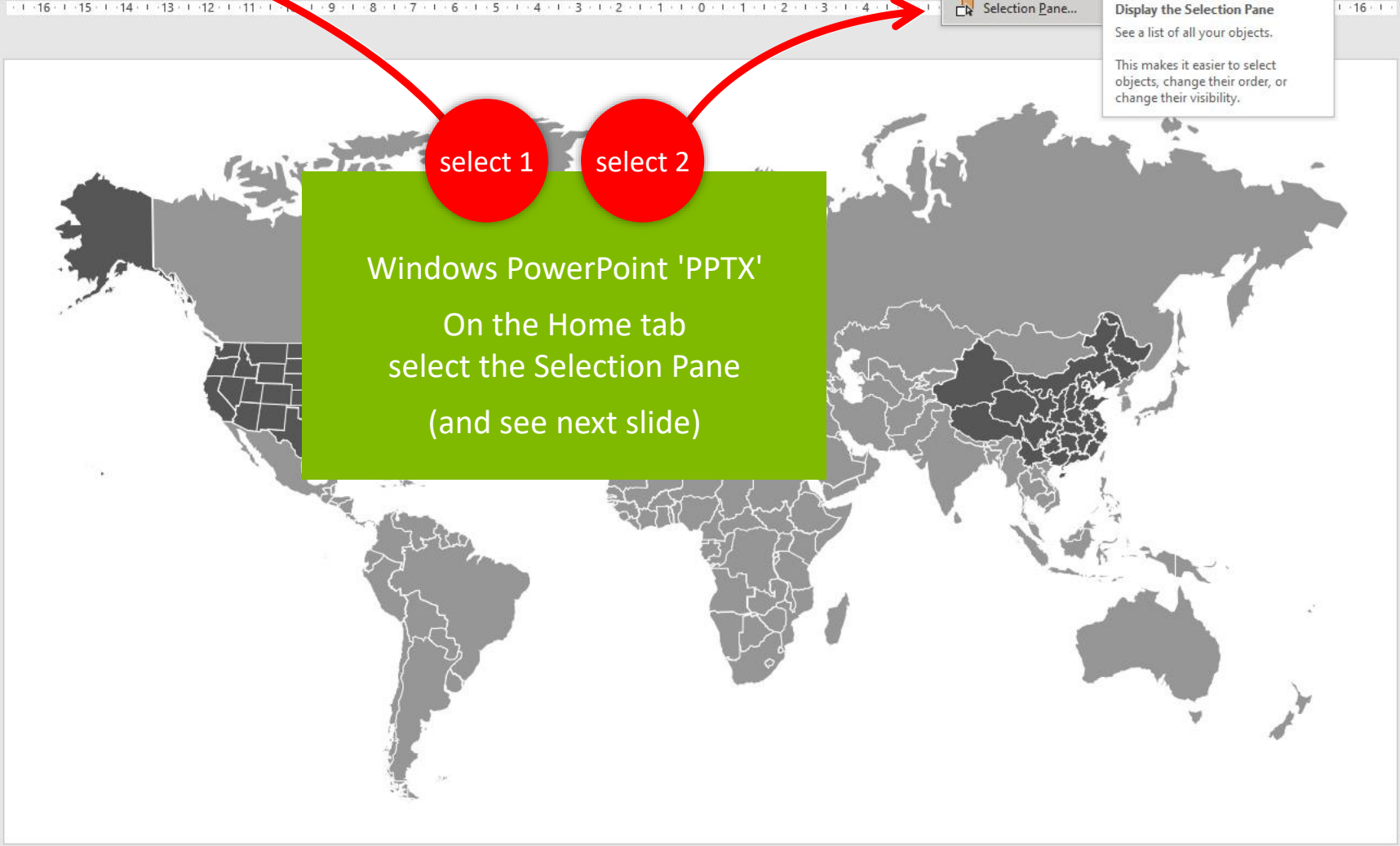
AutoSave Off

1 [World Map]

2 [World Map]

3 [USA Map]

4 [China Map]




select 1 select 2

Windows PowerPoint 'PPTX'
 On the Home tab
 select the Selection Pane
 (and see next slide)

Display the Selection Pane
 See a list of all your objects.
 This makes it easier to select objects, change their order, or change their visibility.

Click to add notes

Clipboard: Paste, Cut, Copy, Format Painter
Slides: New Slide, Layout, Reset, Section
Font: B, I, U, S, AV, Aa, font color, background color, Convert to SmartArt
Paragraph: Text Direction, Align Text, Convert to SmartArt
Drawing: Arrange, Quick Styles, Shape Fill, Shape Outline, Shape Effects
Editing: Find, Replace, Select
Add-ins: Add-ins, Designer



...to see the list of all countries
It really is that easy!



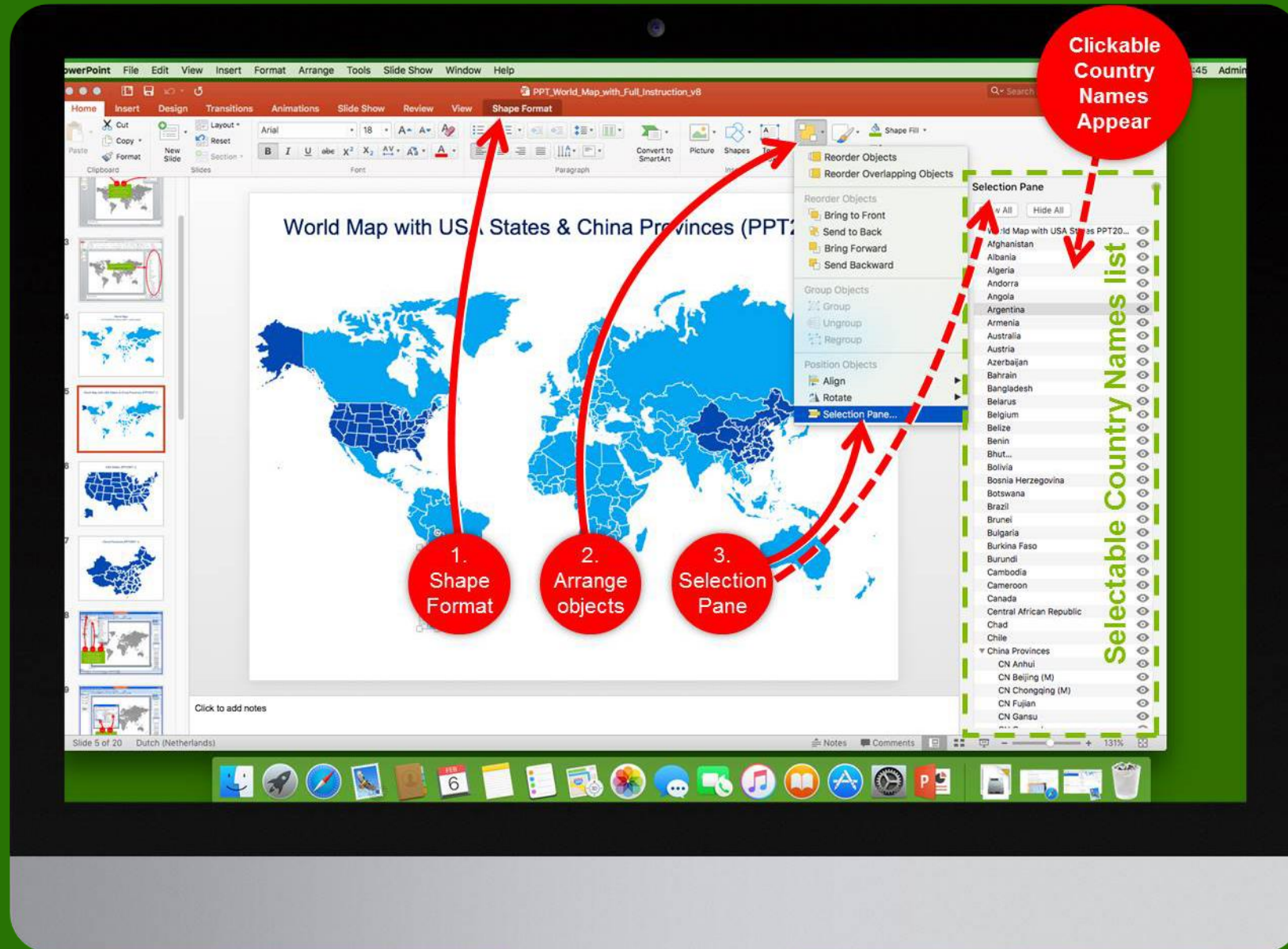
Selection pane showing a list of countries and states:

- Singapore
- Slovakia
- Slovenia
- Somalia
- South Africa
- South Sudan
- Spain
- Sri Lanka
- Sudan
- Suriname
- Swaziland
- Sweden
- Switzerland
- Syria
- Taiwan
- Tajikistan
- Tanzania
- Thailand
- Togo
- Tunisia
- Turkey
- Turkmenistan
- Uganda
- Ukraine
- United Arab Emirates
- United Kingdom
- Uruguay
- USA States
 - USA Alabama
 - USA Alaska
 - USA Arizona
 - USA Arkansas
 - USA Californi

Slide thumbnails:

- 1: World map
- 2: World map with US highlighted (selected)
- 3: US map
- 4: China map

OSX PowerPoint 2016 and up, with upgrade v.15.18



PowerPoint World Map

with Country Names in Selection Pane

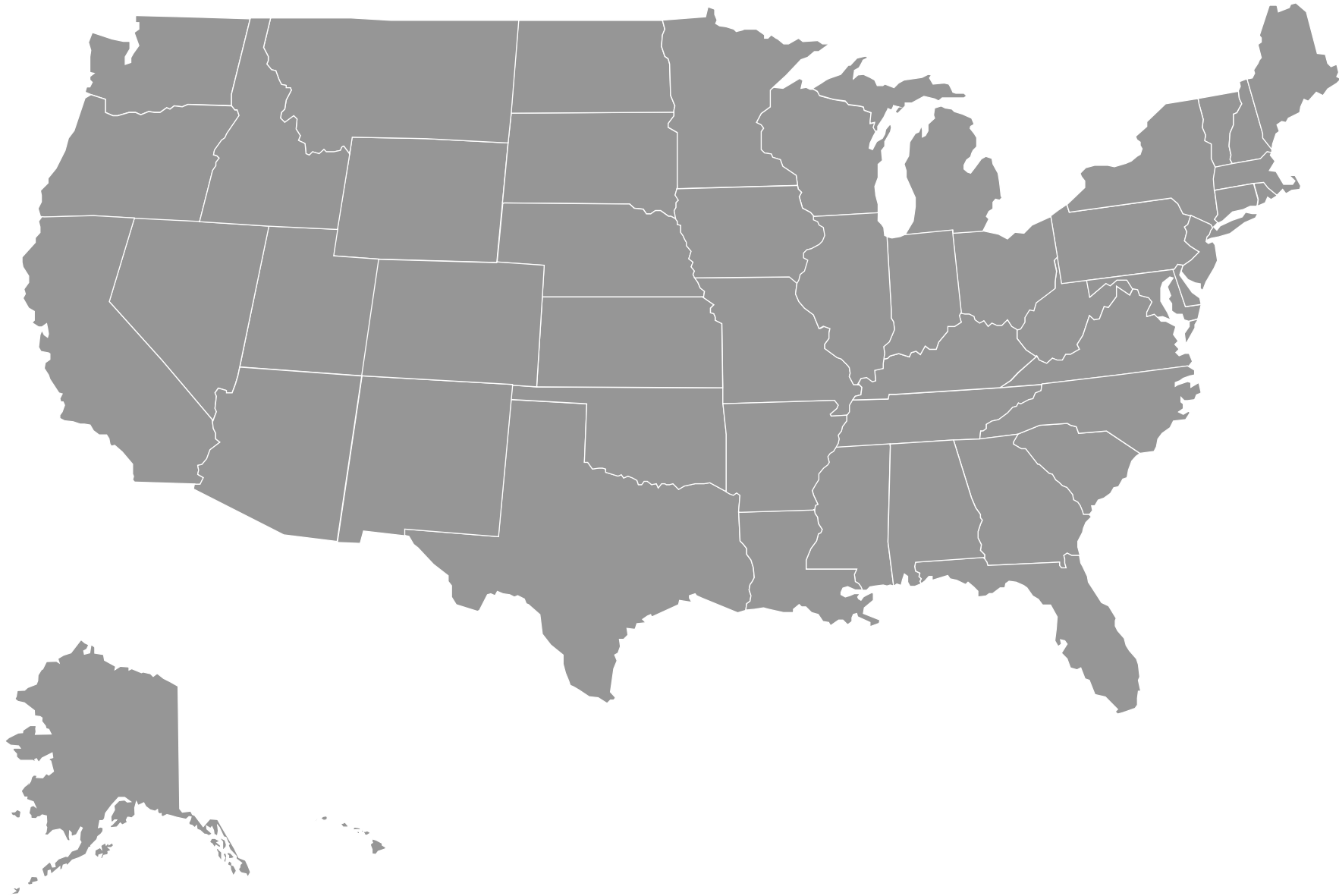


PowerPoint World Map

with USA States & China Provinces



USA States



China Provinces





Extra Tips & Tricks

To resize groups of countries or continents, first *Group* the countries (with the Group tool) then resize, then *Ungroup* again (Ungroup tool).

Do not use the *Bring to Front / Send to Back* tools as it will change the alphabetic sequence in the names list (to non-alphabetic).

Enjoy!

Available countries in the PowerPoint World Map

Afghanistan
Albania
Algeria
Andorra
Angola
Argentina
Armenia
Australia
Austria
Azerbaijan
Bahrain
Bangladesh
Belarus
Belgium
Belize
Benin
Bhutan
Bolivia
Bosnia
Herzegovina
Botswana
Brazil
Brunei
Bulgaria
Burkina Faso
Burundi
Cambodia
Cameroon
Canada
Central African
Republic
Chad
Chile
China
Colombia
Congo
Congo DR
Costa Rica
Croatia
Cuba
Cyprus
Czech Republic
Denmark
Djibouti
Dominican
Republic
East Timor
Ecuador
Egypt
Estonia
Ethiopia
Falkland Islands
Fiji
Finland
France
French Guiana
Gabon
Gambia
Georgia
Germany
Ghana
Greece
Greenland
Guatemala
Guernsey
Guinea
Guinea Bissau
Guyana
Haiti
Honduras
Hong Kong
Hungary
Iceland
India
Indonesia
Iran
Iraq
Ireland
Israel
Italy
Ivory Coast
Jamaica
Japan
Jordan
Kazakhstan
Kenya
Kosovo
Kuwait
Kyrgyzstan
Laos
Latvia
Lebanon
Lesotho
Liberia
Libya
Liechtenstein
Lithuania
Luxembourg
Macau
Madagascar
Malawi
Malaysia
Mali
Malta
Mauritania
Mexico
Moldova
Monaco
Mongolia
Montenegro
Morocco
Mozambique
Myanmar
Namibia
Nepal
Netherlands
New Zealand
Nicaragua
Niger
Nigeria
North Korea
North Macedonia
Norway
Oman
Pakistan
Panama
Papua New
Guinea
Paraguay
Peru
Philippines
Poland
Portugal
Puerto Rico
Qatar
Romania
Russia
Rwanda
San Marino
Saudi Arabia
Senegal
Serbia
Sierra Leone
Singapore
Slovakia
Slovenia
Somalia
South Africa
South Korea
South Sudan
Spain
Sri Lanka
Sudan
Suriname
Swaziland
Sweden
Switzerland
Syria
Taiwan
Tajikistan
Tanzania
Thailand
Togo
Tunisia
Turkey
Turkmenistan
Uganda
Ukraine
United Arab
Emirates
United Kingdom
United States
Uruguay
Uzbekistan
Venezuela
Vietnam
Western Sahara
Yemen
Zambia
Zimbabwe

Available USA States and China Provinces in the PowerPoint World Map

United States

- States
- District of Colombia

USA Alabama
USA Alaska
USA Arizona
USA Arkansas
USA California
USA Colorado
USA Connecticut
USA D.C.
USA Delaware
USA Florida
USA Georgia
USA Hawaii
USA Idaho
USA Illinois
USA Indiana
USA Iowa
USA Kansas

USA Kentucky
USA Louisiana
USA Maine
USA Maryland
USA Massachusetts
USA Michigan
USA Minnesota
USA Mississippi
USA Missouri
USA Montana
USA Nebraska
USA Nevada
USA New Hampshire
USA New Jersey
USA New Mexico
USA New York
USA North Carolina

USA North Dakota
USA Ohio
USA Oklahoma
USA Oregon
USA Pennsylvania
USA Rhode Island
USA South Carolina
USA South Dakota
USA Tennessee
USA Texas
USA Utah
USA Vermont
USA Virginia
USA Washington
USA West Virginia
USA Wisconsin
USA Wyoming

China

- Provinces
- Autonomous Regions (AR)
- Municipalities (M)

CN Anhui
CN Beijing (M)
CN Chongqing (M)
CN Fujian
CN Gansu
CN Guangdong
CN Guangxi Zhuang (AR)
CN Guizhou
CN Hainan
CN Hebei
CN Heilongjiang
CN Henan
CN Hubei
CN Hunan
CN Inner Mongolia (AR)
CN Jiangsu

CN Jiangxi
CN Jilin
CN Liaoning
CN Ningxia Hui (AR)
CN Qinghai
CN Shaanxi
CN Shandong
CN Shanghai (M)
CN Shanxi
CN Sichuan
CN Tianjin (M)
CN Tibet (AR)
CN Xinjiang Uyghur (AR)
CN Yunnan
CN Zhejiang